




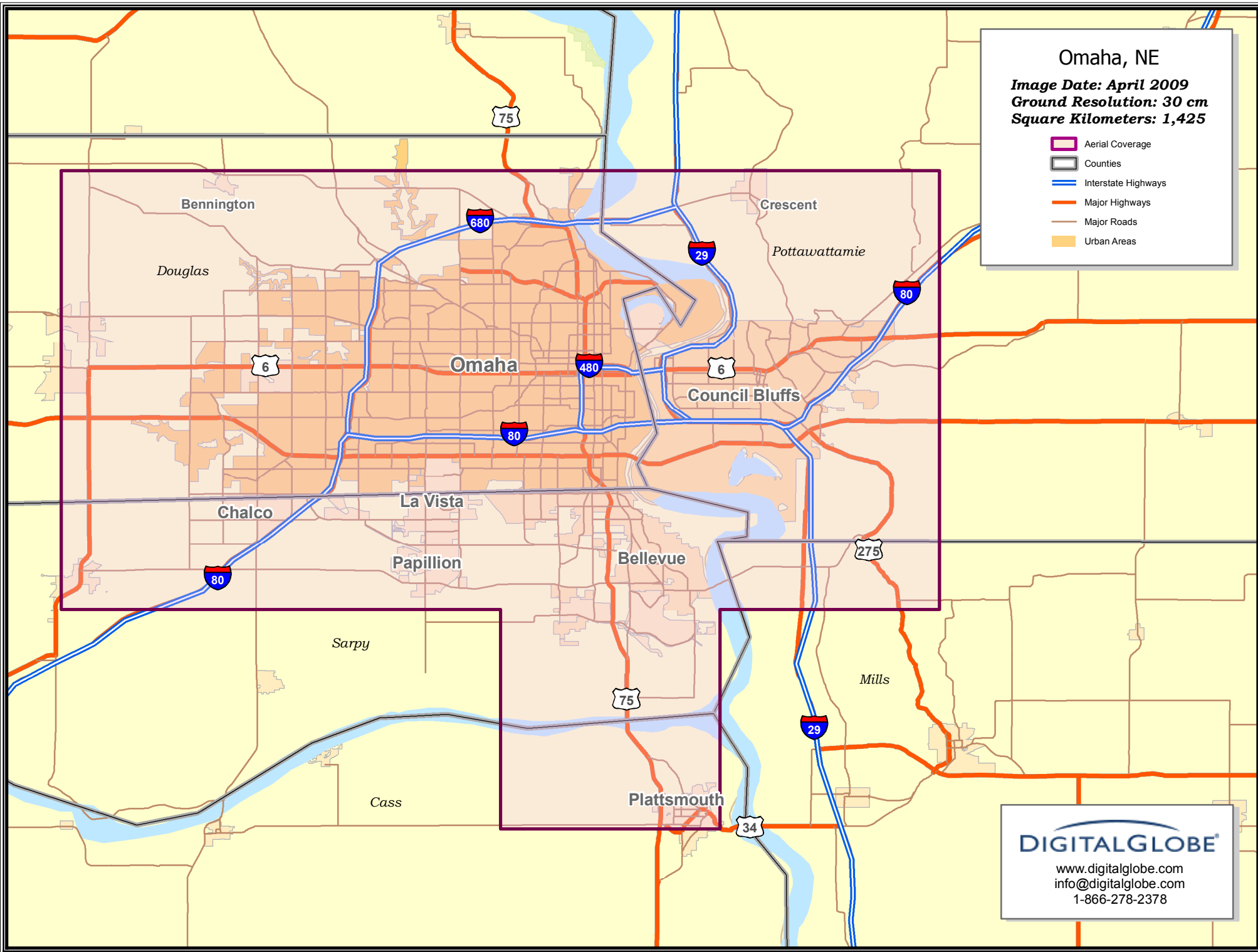


# Omaha, NE

**Image Date: April 2009**  
**Ground Resolution: 30 cm**  
**Square Kilometers: 1,425**

-  Aerial Coverage
-  Counties
-  Interstate Highways
-  Major Highways
-  Major Roads
-  Urban Areas



**DIGITALGLOBE®**  
www.digitalglobe.com  
info@digitalglobe.com  
1-866-278-2378